

TIME TO EXPLORE!

TOTAL TRAIL MILEAGE - 2.05 mi.

-  PRAIRIE TRAIL - 0.57 mi.
-  PERGEBE TRAIL - 0.15 mi.
-  POND TRAIL - 0.1 mi.
-  ENCHANTED FOREST TRAIL - 0.18 mi.
-  FORMAL GARDEN WALK - 0.29 mi.
-  AZALEA TRAIL - 0.23 mi.
-  LABYRINTH - 0.26 mi.
-  OLIVE TREE PROMENADE - 0.05 mi.
-  GINGER GARDEN - 0.04 mi.
-  STAGE WALK - 0.18 mi.







Sholom Park

POND

ENCHANTED FOREST

-  PARKING
-  KIOSK
-  REST ROOMS
-  PAVILION
-  STAGE
-  FORMAL GARDEN
-  LABYRINTH
-  GINGER GARDEN
-  POND OVERLOOK
-  OLIVE TREE PROMENADE
-  PERGEBE
-  BAT HOUSE

-  BENCH
-  PICNIC TABLE
-  STATUE
-  POEM

ENTRANCE
7110 SW 80th AVENUE

2.3 MILES NORTH FROM STATE ROUTE 200

SW 80TH AVENUE